


**STATE OF HAWAII
ELECTION MAP
KAUAI COUNTY
COUNTY OF KAUAI**



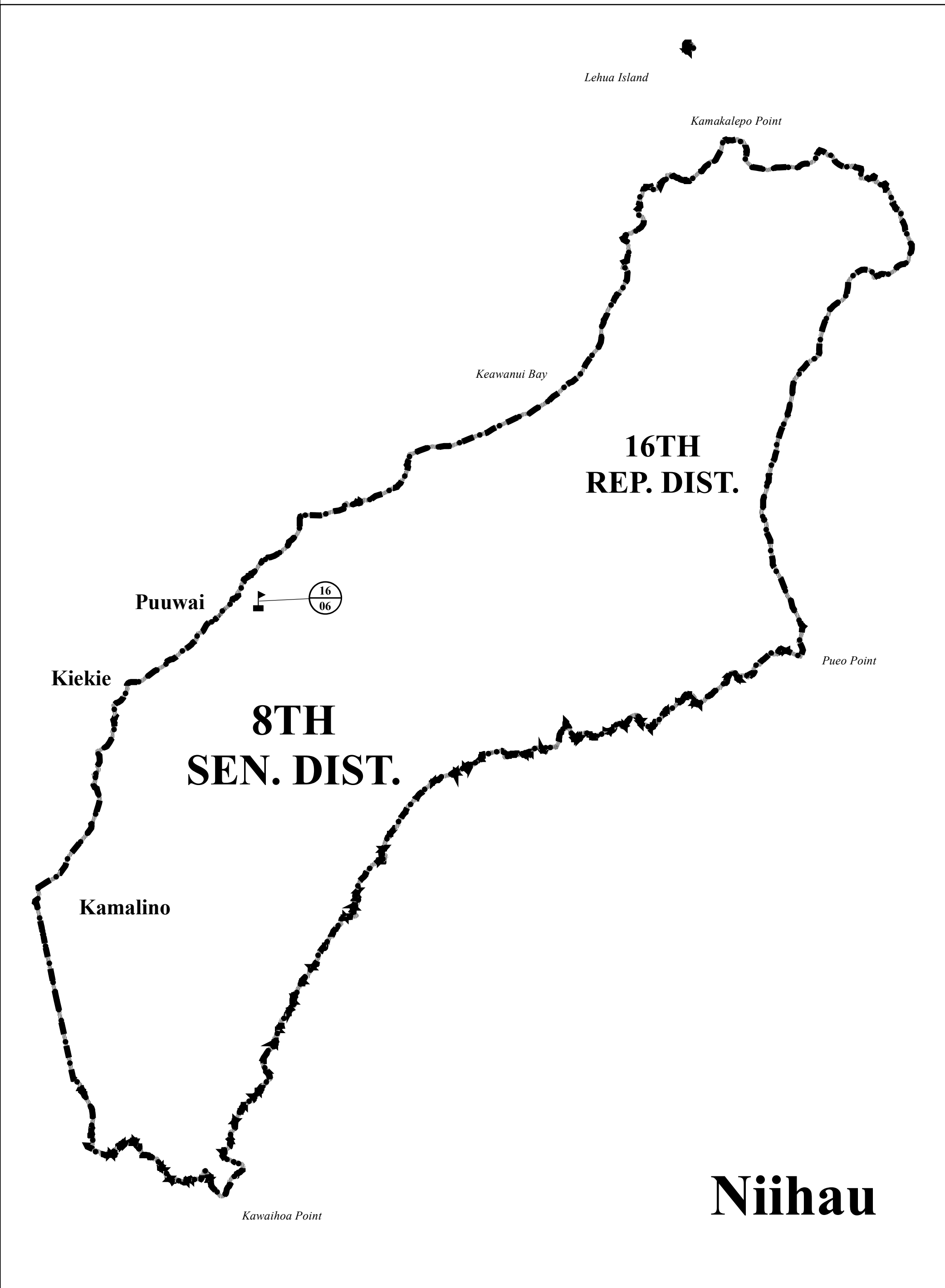
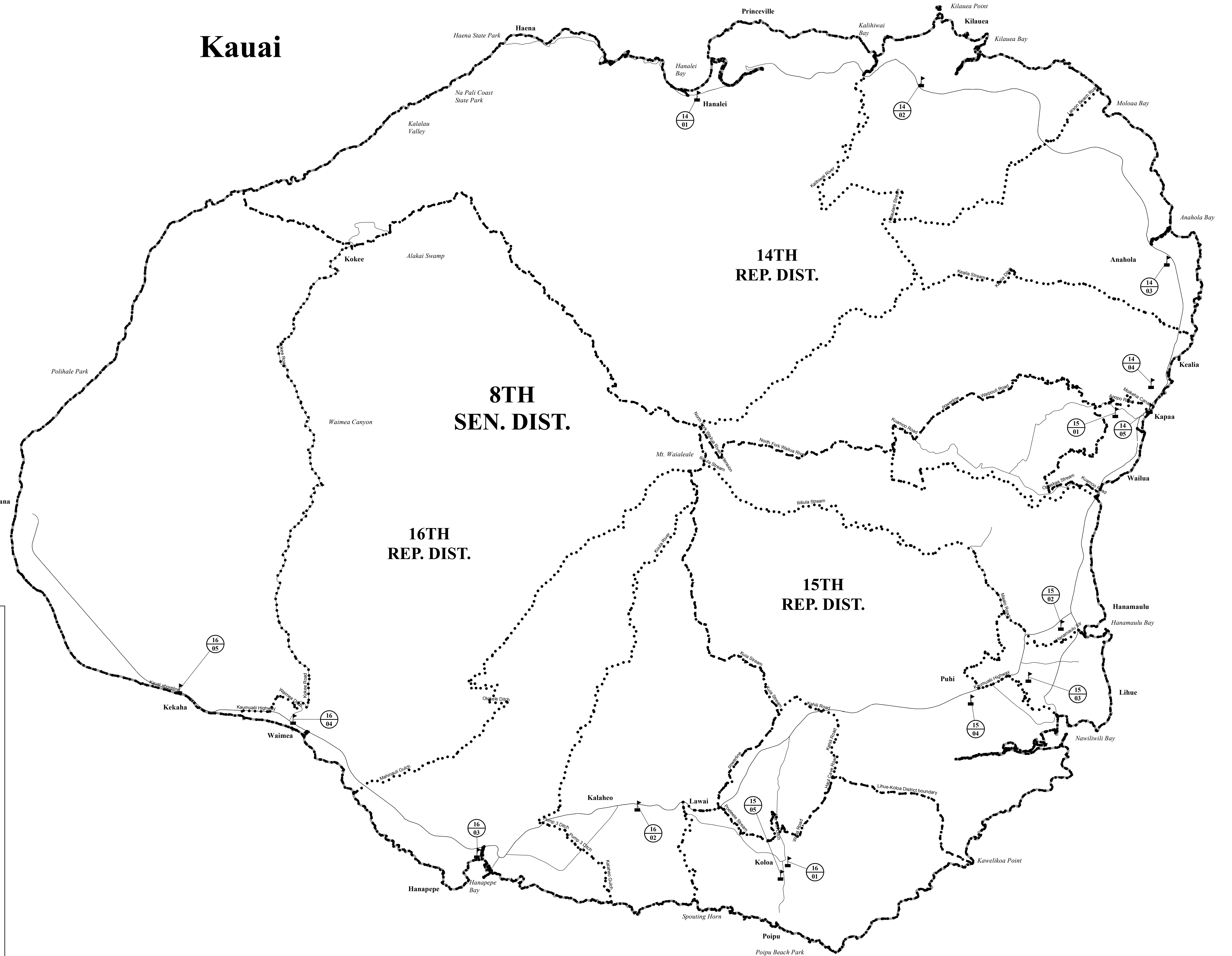
CONGRESSIONAL DISTRICT: PORTION OF 2ND
SENATORIAL DISTRICT: 8
REPRESENTATIONAL DISTRICT: 14 - 16

OFFICE OF ELECTIONS

May 2012

LEGEND

- Senatorial District Boundary
- Representative District Boundary
- Precinct Boundary
- Polling Place
- Representative District
- Precinct

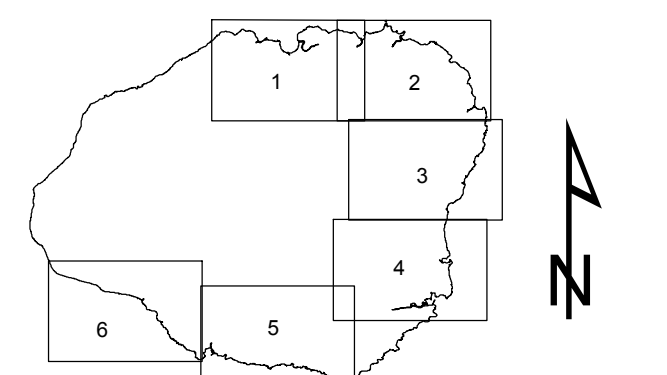


POLLING PLACES

- | | |
|--|---|
| <p>14TH REPRESENTATIVE DISTRICT</p> <ol style="list-style-type: none"> 1. Hanalei Elem Sch 2. Kilauea Elem Sch 3. Anahola Hawaiian Homes Clubhse 4. Kapaa Elem Sch 5. Kapaa Neighborhood Ctr | <p>16TH REPRESENTATIVE DISTRICT</p> <ol style="list-style-type: none"> 1. Koloa Neighborhood Ctr 2. Kalaheo Neighborhood Ctr 3. Hanapepe Recreation Ctr 4. Waima Neighborhood Ctr 5. Kekaha Neighborhood Ctr 6. Niihau Elem/High Sch |
|--|---|

- 15TH REPRESENTATIVE DISTRICT**
1. Kapaa Middle Sch
 2. King Kaunali Elem Sch
 3. Wilcox Elem Sch
 4. Chiefless Kamakaha Middle Sch
 5. Koloa Elem Sch

Index of Regional Maps



Source: U.S. Census Bureau TIGER 2010 and Office of Elections. Accuracy of the map is limited to the accuracy of the TIGER data.