

## har3 - Megan

---

**From:** mailinglist@capitol.hawaii.gov  
**Sent:** Thursday, March 31, 2011 4:04 PM  
**To:** WLOtestimony  
**Cc:** keane1@hotmail.com  
**Subject:** Testimony for HCR78 on 4/1/2011 10:30:00 AM

Testimony for WLO 4/1/2011 10:30:00 AM HCR78

Conference room: 325  
Testifier position: comments only  
Testifier will be present: No  
Submitted by: Brent Oto  
Organization: Individual  
Address:  
Phone:  
E-mail: [keane1@hotmail.com](mailto:keane1@hotmail.com)  
Submitted on: 3/31/2011

**Comments:**

Someone needs to take ownership of Kaimakani Road. The road has a large sink hole that has been filled by rocks and debris. Residents can get injured due to poor drainage and flooding and debris during heavy rain.

## List of Aiea Residents who support HCR78.

\* Attached Testimony and Photos

1. Dennis Chang
2. Jeffrey Chang
3. Clayton Chang
4. Amy Nguyen
5. Gerald Vierra
6. Jane Vierra
7. Dawn Chang
8. Beatrice Lee
9. Gilbert Lee
10. James Nishimura
11. Melinda Nishimura
12. Daniel Heath
13. Joanna Debracia-Chang
14. Harris B.C. Chang
15. Timoteo Quintero
16. Noelani L. McGuire
17. Neal M. Otani
18. Lucena Padre
19. Carolyn Saito
20. John Mizokawa
21. Megan Adams
22. Frederic Chang
23. Shanna Vonoelhoffen
24. Carly Naganuma
25. Steven M. Wong
26. Janis Fong-Otani
27. Candace E. Okinaka
28. Denis M. Okinaka
29. Arnold Madriaga
30. Hazel Pagdilao
31. Joaquin R. Aquino
32. Lillian Kishi
33. Warren Nakamatsu
34. Patricia M. Dang
35. Nancy N. Yamashita
36. Sonja Tyau
37. Luther Tyau
38. Albert Manuel
39. Madeline Galacgac



**WRITTEN TESTIMONY ONLY**

To: House Committee on Water, Land, & Ocean Resources  
Representative Jerry L. Chang, Chair  
Representative Sharon E. Har, Vice-Chair

Date: April 1, 2011, Conference Room 325, 10:30am.

Re: **HCR78 and HR71 – Ownership of Kaimakani Street; DLNR; City and County of Honolulu**

Vice-Chair Har and Members of the Committee:

As a resident of Halawa Heights in Aiea, we live next to or near the unimproved section of Kaimakani Street (original Camp Smith access road). This has become a major safety hazard since neither the State of Hawaii nor City and the County of Honolulu are willing to assume responsibility for the "right-of-way".


Major safety hazards include:

1. Brush and tall grass which grow unabated and are potential fire hazards. They also are a home and breeding ground for cats, rodents and other animals which are a nuisance to area residents.
2. Most of the old "right-of-way" is uninhabited and unsecured so it provides a concealed area for improper and illegal activities such as loitering, drinking and drugs.
3. A "river" forms during heavy rains and floods low-lying areas and erodes hillsides next to homes.
4. The old "right-of-way" is used for dumping rubbish and bulky items and parking abandoned vehicles.
5. Gus Webling Elementary School is next to the old "right-of-way" and we worry about the safety of our children.

For these reasons, we strongly urge approval of HCR78 and HR71 so jurisdiction is resolved and the unimproved section of Kaimakani Street is properly maintained and area residents will be much safer.

Respectfully,

Jeffrey Chang

  
Signature

\_\_\_\_\_

\_\_\_\_\_

Address

\_\_\_\_\_

\_\_\_\_\_

City, State, Zip

**WRITTEN TESTIMONY ONLY**

To: House Committee on Water, Land, & Ocean Resources  
Representative Jerry L. Chang, Chair  
Representative Sharon E. Har, Vice-Chair

Date: April 1, 2011, Conference Room 325, 10:30am.

Re: HCR78 and HR71 – Ownership of Kaimakani Street; DLNR; City and County of Honolulu

Vice-Chair Har and Members of the Committee:

As a resident of Halawa Heights in Aiea, we live next to or near the unimproved section of Kaimakani Street (original Camp Smith access road). This has become a major safety hazard since neither the State of Hawaii nor City and the County of Honolulu are willing to assume responsibility for the "right-of-way".

Major safety hazards include:

1. Brush and tall grass which grow unabated and are potential fire hazards. They also are a home and breeding ground for cats, rodents and other animals which are a nuisance to area residents.
2. Most of the old "right-of-way" is uninhabited and unsecured so it provides a concealed area for improper and illegal activities such as loitering, drinking and drugs.
3. A "river" forms during heavy rains and floods low-lying areas and erodes hillsides next to homes.
4. The old "right-of-way" is used for dumping rubbish and bulky items and parking abandoned vehicles.
5. Gus Webling Elementary School is next to the old "right-of-way" and we worry about the safety of our children.

For these reasons, we strongly urge approval of HCR78 and HR71 so jurisdiction is resolved and the unimproved section of Kaimakani Street is properly maintained and area residents will be much safer.

Respectfully,

Clayton Chang

Clayton Chang  
Signature

\_\_\_\_\_  
Address

\_\_\_\_\_  
City, State, Zip

**WRITTEN TESTIMONY ONLY**

To: House Committee on Water, Land, & Ocean Resources  
Representative Jerry L. Chang, Chair  
Representative Sharon E. Har, Vice-Chair

Date: April 1, 2011, Conference Room 325, 10:30am.

Re: **HCR78 and HR71 – Ownership of Kaimakani Street; DLNR; City and County of Honolulu**

Vice-Chair Har and Members of the Committee:

As a resident of Halawa Heights in Aiea, we live next to or near the unimproved section of Kaimakani Street (original Camp Smith access road). This has become a major safety hazard since neither the State of Hawaii nor City and the County of Honolulu are willing to assume responsibility for the "right-of-way".

Major safety hazards include:

1. Brush and tall grass which grow unabated and are potential fire hazards. They also are a home and breeding ground for cats, rodents and other animals which are a nuisance to area residents.
2. Most of the old "right-of-way" is uninhabited and unsecured so it provides a concealed area for improper and illegal activities such as loitering, drinking and drugs.
3. A "river" forms during heavy rains and floods low-lying areas and erodes hillsides next to homes.
4. The old "right-of-way" is used for dumping rubbish and bulky items and parking abandoned vehicles.
5. Gus Webling Elementary School is next to the old "right-of-way" and we worry about the safety of our children.

For these reasons, we strongly urge approval of HCR78 and HR71 so jurisdiction is resolved and the unimproved section of Kaimakani Street is properly maintained and area residents will be much safer.

Amy Nguyen

\_\_\_\_\_

\_\_\_\_\_

Respectfully,

Amy  
Signature

[REDACTED]

Address

Aiea HI 96701

City, State, Zip

**WRITTEN TESTIMONY ONLY**

To: House Committee on Water, Land, & Ocean Resources  
Representative Jerry L. Chang, Chair  
Representative Sharon E. Har, Vice-Chair

Date: April 1, 2011, Conference Room 325, 10:30am.

Re: **HCR78 and HR71 – Ownership of Kaimakani Street; DLNR; City and County of Honolulu**

Vice-Chair Har and Members of the Committee:

As a resident of Halawa Heights in Aiea, we live next to or near the unimproved section of Kaimakani Street (original Camp Smith access road). This has become a major safety hazard since neither the State of Hawaii nor City and the County of Honolulu are willing to assume responsibility for the "right-of-way".

Major safety hazards include:

1. Brush and tall grass which grow unabated and are potential fire hazards. They also are a home and breeding ground for cats, rodents and other animals which are a nuisance to area residents.
2. Most of the old "right-of-way" is uninhabited and unsecured so it provides a concealed area for improper and illegal activities such as loitering, drinking and drugs.
3. A "river" forms during heavy rains and floods low-lying areas and erodes hillsides next to homes.
4. The old "right-of-way" is used for dumping rubbish and bulky items and parking abandoned vehicles.
5. Gus Webling Elementary School is next to the old "right-of-way" and we worry about the safety of our children.

For these reasons, we strongly urge approval of HCR78 and HR71 so jurisdiction is resolved and the unimproved section of Kaimakani Street is properly maintained and area residents will be much safer.

Respectfully,

Gerald Vierra

Gerald Vierra

Signature

[REDACTED]  
Address

AIEA HI 96701

City, State, Zip

**WRITTEN TESTIMONY ONLY**

To: House Committee on Water, Land, & Ocean Resources  
Representative Jerry L. Chang, Chair  
Representative Sharon E. Har, Vice-Chair

Date: April 1, 2011, Conference Room 325, 10:30am.

Re: **HCR78 and HR71 – Ownership of Kaimakani Street; DLNR; City and County of Honolulu**

Vice-Chair Har and Members of the Committee:

As a resident of Halawa Heights in Aiea, we live next to or near the unimproved section of Kaimakani Street (original Camp Smith access road). This has become a major safety hazard since neither the State of Hawaii nor City and the County of Honolulu are willing to assume responsibility for the "right-of-way".

Major safety hazards include:

1. Brush and tall grass which grow unabated and are potential fire hazards. They also are a home and breeding ground for cats, rodents and other animals which are a nuisance to area residents.
2. Most of the old "right-of-way" is uninhabited and unsecured so it provides a concealed area for improper and illegal activities such as loitering, drinking and drugs.
3. A "river" forms during heavy rains and floods low-lying areas and erodes hillsides next to homes.
4. The old "right-of-way" is used for dumping rubbish and bulky items and parking abandoned vehicles.
5. Gus Webling Elementary School is next to the old "right-of-way" and we worry about the safety of our children.

For these reasons, we strongly urge approval of HCR78 and HR71 so jurisdiction is resolved and the unimproved section of Kaimakani Street is properly maintained and area residents will be much safer.

Jane Vierra

Respectfully,



Signature

[Redacted Address]  
Address

Aiea, HI 96701

City, State, Zip



**WRITTEN TESTIMONY ONLY**

To: House Committee on Water, Land, & Ocean Resources  
Representative Jerry L. Chang, Chair  
Representative Sharon E. Har, Vice-Chair

Date: April 1, 2011, Conference Room 325, 10:30am.

Re: **HCR78 and HR71 -- Ownership of Kaimakani Street; DLNR; City and County of Honolulu**

Vice-Chair Har and Members of the Committee:

As a resident of Halawa Heights in Aiea, we live next to or near the unimproved section of Kaimakani Street (original Camp Smith access road). This has become a major safety hazard since neither the State of Hawaii nor City and the County of Honolulu are willing to assume responsibility for the "right-of-way".

Major safety hazards include:

1. Brush and tall grass which grow unabated and are potential fire hazards. They also are a home and breeding ground for cats, rodents and other animals which are a nuisance to area residents.
2. Most of the old "right-of-way" is uninhabited and unsecured so it provides a concealed area for improper and illegal activities such as loitering, drinking and drugs.
3. A "river" forms during heavy rains and floods low-lying areas and erodes hillsides next to homes.
4. The old "right-of-way" is used for dumping rubbish and bulky items and parking abandoned vehicles.
5. Gus Webling Elementary School is next to the old "right-of-way" and we worry about the safety of our children.

For these reasons, we strongly urge approval of HCR78 and HR71 so jurisdiction is resolved and the unimproved section of Kaimakani Street is properly maintained and area residents will be much safer.

Respectfully,

Dawn Chang

Dawn Chang  
Signature

[REDACTED]

Address

Aiea HI 96701

City, State, Zip

**WRITTEN TESTIMONY ONLY**

To: House Committee on Water, Land, & Ocean Resources  
Representative Jerry L. Chang, Chair  
Representative Sharon E. Har, Vice-Chair

Date: April 1, 2011, Conference Room 325, 10:30am.

Re: **HCR78 and HR71 – Ownership of Kaimakani Street; DLNR; City and County of Honolulu**

Vice-Chair Har and Members of the Committee:

As a resident of Halawa Heights in Aiea, we live next to or near the unimproved section of Kaimakani Street (original Camp Smith access road). This has become a major safety hazard since neither the State of Hawaii nor City and the County of Honolulu are willing to assume responsibility for the "right-of-way".

Major safety hazards include:

1. Brush and tall grass which grow unabated and are potential fire hazards. They also are a home and breeding ground for cats, rodents and other animals which are a nuisance to area residents.
2. Most of the old "right-of-way" is uninhabited and unsecured so it provides a concealed area for improper and illegal activities such as loitering, drinking and drugs.
3. A "river" forms during heavy rains and floods low-lying areas and erodes hillsides next to homes.
4. The old "right-of-way" is used for dumping rubbish and bulky items and parking abandoned vehicles.
5. Gus Webling Elementary School is next to the old "right-of-way" and we worry about the safety of our children.


For these reasons, we strongly urge approval of HCR78 and HR71 so jurisdiction is resolved and the unimproved section of Kaimakani Street is properly maintained and area residents will be much safer.

Respectfully,



Signature

  
Address

  
City, State, Zip

**WRITTEN TESTIMONY ONLY**

To: House Committee on Water, Land, & Ocean Resources  
Representative Jerry L. Chang, Chair  
Representative Sharon E. Har, Vice-Chair

Date: April 1, 2011, Conference Room 325, 10:30am.

Re: **HCR78 and HR71 – Ownership of Kaimakani Street; DLNR; City and County of Honolulu**

Vice-Chair Har and Members of the Committee:

As a resident of Halawa Heights in Aiea, we live next to or near the unimproved section of Kaimakani Street (original Camp Smith access road). This has become a major safety hazard since neither the State of Hawaii nor City and the County of Honolulu are willing to assume responsibility for the "right-of-way".

Major safety hazards include:

1. Brush and tall grass which grow unabated and are potential fire hazards. They also are a home and breeding ground for cats, rodents and other animals which are a nuisance to area residents.
2. Most of the old "right-of-way" is uninhabited and unsecured so it provides a concealed area for improper and illegal activities such as loitering, drinking and drugs.
3. A "river" forms during heavy rains and floods low-lying areas and erodes hillsides next to homes.
4. The old "right-of-way" is used for dumping rubbish and bulky items and parking abandoned vehicles.
5. Gus Webling Elementary School is next to the old "right-of-way" and we worry about the safety of our children.

For these reasons, we strongly urge approval of HCR78 and HR71 so jurisdiction is resolved and the unimproved section of Kaimakani Street is properly maintained and area residents will be much safer.

Respectfully,

Gilbert Lee

Gilbert Lee

Signature

Address

City, State, Zip

**WRITTEN TESTIMONY ONLY**

To: House Committee on Water, Land, & Ocean Resources  
Representative Jerry L. Chang, Chair  
Representative Sharon E. Har, Vice-Chair

Date: April 1, 2011, Conference Room 325, 10:30am.

Re: **HCR78 and HR71 – Ownership of Kaimakani Street; DLNR; City and County of Honolulu**

Vice-Chair Har and Members of the Committee:

As a resident of Halawa Heights in Aiea, we live next to or near the unimproved section of Kaimakani Street (original Camp Smith access road). This has become a major safety hazard since neither the State of Hawaii nor City and the County of Honolulu are willing to assume responsibility for the "right-of-way".

Major safety hazards include:

1. Brush and tall grass which grow unabated and are potential fire hazards. They also are a home and breeding ground for cats, rodents and other animals which are a nuisance to area residents.
2. Most of the old "right-of-way" is uninhabited and unsecured so it provides a concealed area for improper and illegal activities such as loitering, drinking and drugs.
3. A "river" forms during heavy rains and floods low-lying areas and erodes hillsides next to homes.
4. The old "right-of-way" is used for dumping rubbish and bulky items and parking abandoned vehicles.
5. Gus Webling Elementary School is next to the old "right-of-way" and we worry about the safety of our children.

For these reasons, we strongly urge approval of HCR78 and HR71 so jurisdiction is resolved and the unimproved section of Kaimakani Street is properly maintained and area residents will be much safer.

Respectfully,

James Nishimuta

James Nishimuta  
Signature

[Redacted]  
Address

Aiea, HI 96701  
City, State, Zip

**WRITTEN TESTIMONY ONLY**

To: House Committee on Water, Land, & Ocean Resources  
Representative Jerry L. Chang, Chair  
Representative Sharon E. Har, Vice-Chair

Date: April 1, 2011, Conference Room 325, 10:30am.

Re: **HCR78 and HR71 -- Ownership of Kaimakani Street; DLNR; City and County of Honolulu**

Vice-Chair Har and Members of the Committee:

As a resident of Halawa Heights in Aiea, we live next to or near the unimproved section of Kaimakani Street (original Camp Smith access road). This has become a major safety hazard since neither the State of Hawaii nor City and the County of Honolulu are willing to assume responsibility for the "right-of-way".

Major safety hazards include:

1. Brush and tall grass which grow unabated and are potential fire hazards. They also are a home and breeding ground for cats, rodents and other animals which are a nuisance to area residents.
2. Most of the old "right-of-way" is uninhabited and unsecured so it provides a concealed area for improper and illegal activities such as loitering, drinking and drugs.
3. A "river" forms during heavy rains and floods low-lying areas and erodes hillsides next to homes.
4. The old "right-of-way" is used for dumping rubbish and bulky items and parking abandoned vehicles.
5. Gus Webling Elementary School is next to the old "right-of-way" and we worry about the safety of our children.

For these reasons, we strongly urge approval of HCR78 and HR71 so jurisdiction is resolved and the unimproved section of Kaimakani Street is properly maintained and area residents will be much safer.

Respectfully,

Melinda Nishimura

Melinda Nishimura

Signature

[REDACTED]  
Address

Aiea, HI 96701

City, State, Zip

**WRITTEN TESTIMONY ONLY**

To: House Committee on Water, Land, & Ocean Resources  
Representative Jerry L. Chang, Chair  
Representative Sharon E. Har, Vice-Chair

Date: April 1, 2011, Conference Room 325, 10:30am.

Re: **HCR78 and HR71 – Ownership of Kaimakani Street; DLNR; City and County of Honolulu**

Vice-Chair Har and Members of the Committee:

As a resident of Halawa Heights in Aiea, we live next to or near the unimproved section of Kaimakani Street (original Camp Smith access road). This has become a major safety hazard since neither the State of Hawaii nor City and the County of Honolulu are willing to assume responsibility for the "right-of-way".

Major safety hazards include:

1. Brush and tall grass which grow unabated and are potential fire hazards. They also are a home and breeding ground for cats, rodents and other animals which are a nuisance to area residents.
2. Most of the old "right-of-way" is uninhabited and unsecured so it provides a concealed area for improper and illegal activities such as loitering, drinking and drugs.
3. A "river" forms during heavy rains and floods low-lying areas and erodes hillsides next to homes.
4. The old "right-of-way" is used for dumping rubbish and bulky items and parking abandoned vehicles.
5. Gus Webling Elementary School is next to the old "right-of-way" and we worry about the safety of our children.

For these reasons, we strongly urge approval of HCR78 and HR71 so jurisdiction is resolved and the unimproved section of Kaimakani Street is properly maintained and area residents will be much safer.

Respectfully,

Daniel Heath



Signature

\_\_\_\_\_



Address

\_\_\_\_\_

Aiea HI 96701

City, State, Zip

**WRITTEN TESTIMONY ONLY**

To: House Committee on Water, Land, & Ocean Resources  
Representative Jerry L. Chang, Chair  
Representative Sharon E. Har, Vice-Chair

Date: April 1, 2011, Conference Room 325, 10:30am.

Re: **HCR78 and HR71 – Ownership of Kaimakani Street; DLNR; City and County of Honolulu**

Vice-Chair Har and Members of the Committee:

As a resident of Halawa Heights in Aiea, we live next to or near the unimproved section of Kaimakani Street (original Camp Smith access road). This has become a major safety hazard since neither the State of Hawaii nor City and the County of Honolulu are willing to assume responsibility for the "right-of-way".

Major safety hazards include:

1. Brush and tall grass which grow unabated and are potential fire hazards. They also are a home and breeding ground for cats, rodents and other animals which are a nuisance to area residents.
2. Most of the old "right-of-way" is uninhabited and unsecured so it provides a concealed area for improper and illegal activities such as loitering, drinking and drugs.
3. A "river" forms during heavy rains and floods low-lying areas and erodes hillsides next to homes.
4. The old "right-of-way" is used for dumping rubbish and bulky items and parking abandoned vehicles.
5. Gus Webling Elementary School is next to the old "right-of-way" and we worry about the safety of our children.

For these reasons, we strongly urge approval of HCR78 and HR71 so jurisdiction is resolved and the unimproved section of Kaimakani Street is properly maintained and area residents will be much safer.

Respectfully,

Joanna DeGracia-Chang

Joanna DeGracia-Chang  
Signature

[REDACTED]  
Address

Aiea, HI 96701  
City, State, Zip

WRITTEN TESTIMONY ONLY

To: House Committee on Water, Land, & Ocean Resources  
Representative Jerry L. Chang, Chair  
Representative Sharon E. Har, Vice-Chair

Date: April 1, 2011, Conference Room 325, 10:30am.

Re: HCR78 and HR71 – Ownership of Kaimakani Street; DLNR; City and County of Honolulu

Vice-Chair Har and Members of the Committee:

As a resident of Halawa Heights in Aiea, we live next to or near the unimproved section of Kaimakani Street (original Camp Smith access road). This has become a major safety hazard since neither the State of Hawaii nor City and the County of Honolulu are willing to assume responsibility for the "right-of-way".

Major safety hazards include:

1. Brush and tall grass which grow unabated and are potential fire hazards. They also are a home and breeding ground for cats, rodents and other animals which are a nuisance to area residents.
2. Most of the old "right-of-way" is uninhabited and unsecured so it provides a concealed area for improper and illegal activities such as loitering, drinking and drugs.
3. A "river" forms during heavy rains and floods low-lying areas and erodes hillsides next to homes.
4. The old "right-of-way" is used for dumping rubbish and bulky items and parking abandoned vehicles.
5. Gus Webling Elementary School is next to the old "right-of-way" and we worry about the safety of our children.

For these reasons, we strongly urge approval of HCR78 and HR71 so jurisdiction is resolved and the unimproved section of Kaimakani Street is properly maintained and area residents will be much safer.

Respectfully,

Harris B.C. Chang

Alicia R. Chang  
Signature

[REDACTED]  
Address

Aiea, HI 96701

City, State, Zip



WRITTEN TESTIMONY ONLY

To: House Committee on Water, Land, & Ocean Resources  
Representative Jerry L. Chang, Chair  
Representative Sharon E. Har, Vice-Chair

Date: April 1, 2011, Conference Room 325, 10:30am.

Re: HCR78 and HR71 – Ownership of Kaimakani Street; DLNR; City and County of Honolulu

Vice-Chair Har and Members of the Committee:

As a resident of Halawa Heights in Aiea, we live next to or near the unimproved section of Kaimakani Street (original Camp Smith access road). This has become a major safety hazard since neither the State of Hawaii nor City and the County of Honolulu are willing to assume responsibility for the "right-of-way".

Major safety hazards include:

1. Brush and tall grass which grow unabated and are potential fire hazards. They also are a home and breeding ground for cats, rodents and other animals which are a nuisance to area residents.
2. Most of the old "right-of-way" is uninhabited and unsecured so it provides a concealed area for improper and illegal activities such as loitering, drinking and drugs.
3. A "river" forms during heavy rains and floods low-lying areas and erodes hillsides next to homes.
4. The old "right-of-way" is used for dumping rubbish and bulky items and parking abandoned vehicles.
5. Gus Webling Elementary School is next to the old "right-of-way" and we worry about the safety of our children.

For these reasons, we strongly urge approval of HCR78 and HR71 so jurisdiction is resolved and the unimproved section of Kaimakani Street is properly maintained and area residents will be much safer.

Respectfully,

TIMOTEO QUINTERO

Tim P. Quintero

Signature

AA-4417  
Address

\_\_\_\_\_  
City, State, Zip



**WRITTEN TESTIMONY ONLY**

To: House Committee on Water, Land, & Ocean Resources  
Representative Jerry L. Chang, Chair  
Representative Sharon E. Har, Vice-Chair

Date: April 1, 2011, Conference Room 325, 10:30am.

Re: **HCR78 and HR71 – Ownership of Kaimakani Street; DLNR; City and County of Honolulu**

Vice-Chair Har and Members of the Committee:

As a resident of Halawa Heights in Aiea, we live next to or near the unimproved section of Kaimakani Street (original Camp Smith access road). This has become a major safety hazard since neither the State of Hawaii nor City and the County of Honolulu are willing to assume responsibility for the "right-of-way".

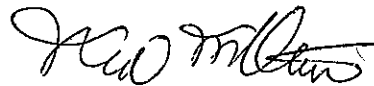
Major safety hazards include:

1. Brush and tall grass which grow unabated and are potential fire hazards. They also are a home and breeding ground for cats, rodents and other animals which are a nuisance to area residents.
2. Most of the old "right-of-way" is uninhabited and unsecured so it provides a concealed area for improper and illegal activities such as loitering, drinking and drugs.
3. A "river" forms during heavy rains and floods low-lying areas and erodes hillsides next to homes.
4. The old "right-of-way" is used for dumping rubbish and bulky items and parking abandoned vehicles.
5. Gus Webling Elementary School is next to the old "right-of-way" and we worry about the safety of our children.

For these reasons, we strongly urge approval of HCR78 and HR71 so jurisdiction is resolved and the unimproved section of Kaimakani Street is properly maintained and area residents will be much safer.

Respectfully,

Nevo M. Otani



Signature

Address

City, State, Zip

**WRITTEN TESTIMONY ONLY**

To: House Committee on Water, Land, & Ocean Resources  
Representative Jerry L. Chang, Chair  
Representative Sharon E. Har, Vice-Chair

Date: April 1, 2011, Conference Room 325, 10:30am.

Re: **HCR78 and HR71 – Ownership of Kaimakani Street; DLNR; City and County of Honolulu**

Vice-Chair Har and Members of the Committee:

As a resident of Halawa Heights in Aiea, we live next to or near the unimproved section of Kaimakani Street (original Camp Smith access road). This has become a major safety hazard since neither the State of Hawaii nor City and the County of Honolulu are willing to assume responsibility for the "right-of-way".

Major safety hazards include:

1. Brush and tall grass which grow unabated and are potential fire hazards. They also are a home and breeding ground for cats, rodents and other animals which are a nuisance to area residents.
2. Most of the old "right-of-way" is uninhabited and unsecured so it provides a concealed area for improper and illegal activities such as loitering, drinking and drugs.
3. A "river" forms during heavy rains and floods low-lying areas and erodes hillsides next to homes.
4. The old "right-of-way" is used for dumping rubbish and bulky items and parking abandoned vehicles.
5. Gus Webling Elementary School is next to the old "right-of-way" and we worry about the safety of our children.

For these reasons, we strongly urge approval of HCR78 and HR71 so jurisdiction is resolved and the unimproved section of Kaimakani Street is properly maintained and area residents will be much safer.

Respectfully,

Lucena, Padre

L. Padre

Signature

[Redacted]  
Address

Aiea, Hawaii 96701

City, State, Zip



WRITTEN TESTIMONY ONLY

To: House Committee on Water, Land, & Ocean Resources  
Representative Jerry L. Chang, Chair  
Representative Sharon E. Har, Vice-Chair

Date: April 1, 2011, Conference Room 325, 10:30am.

Re: HCR78 and HR71 – Ownership of Kaimakani Street; DLNR; City and County of Honolulu

Vice-Chair Har and Members of the Committee:

As a resident of Halawa Heights in Aiea, we live next to or near the unimproved section of Kaimakani Street (original Camp Smith access road). This has become a major safety hazard since neither the State of Hawaii nor City and the County of Honolulu are willing to assume responsibility for the "right-of-way".


Major safety hazards include:

1. Brush and tall grass which grow unabated and are potential fire hazards. They also are a home and breeding ground for cats, rodents and other animals which are a nuisance to area residents.
2. Most of the old "right-of-way" is uninhabited and unsecured so it provides a concealed area for improper and illegal activities such as loitering, drinking and drugs.
3. A "river" forms during heavy rains and floods low-lying areas and erodes hillsides next to homes.
4. The old "right-of-way" is used for dumping rubbish and bulky items and parking abandoned vehicles.
5. Gus Webling Elementary School is next to the old "right-of-way" and we worry about the safety of our children.

For these reasons, we strongly urge approval of HCR78 and HR71 so jurisdiction is resolved and the unimproved section of Kaimakani Street is properly maintained and area residents will be much safer.

0  
John Mizukawa

Respectfully,



Signature



Address

Aiea, HI 96701  
City, State, Zip

WRITTEN TESTIMONY ONLY

To: House Committee on Water, Land, & Ocean Resources  
Representative Jerry L. Chang, Chair  
Representative Sharon E. Har, Vice-Chair

Date: April 1, 2011, Conference Room 325, 10:30am.

Re: HCR78 and HR71 – Ownership of Kaimakani Street; DLNR; City and County of Honolulu

Vice-Chair Har and Members of the Committee:

As a resident of Halawa Heights in Aiea, we live next to or near the unimproved section of Kaimakani Street (original Camp Smith access road). This has become a major safety hazard since neither the State of Hawaii nor City and the County of Honolulu are willing to assume responsibility for the "right-of-way".

Major safety hazards include:

1. Brush and tall grass which grow unabated and are potential fire hazards. They also are a home and breeding ground for cats, rodents and other animals which are a nuisance to area residents.
2. Most of the old "right-of-way" is uninhabited and unsecured so it provides a concealed area for improper and illegal activities such as loitering, drinking and drugs.
3. A "river" forms during heavy rains and floods low-lying areas and erodes hillsides next to homes.
4. The old "right-of-way" is used for dumping rubbish and bulky items and parking abandoned vehicles.
5. Gus Webling Elementary School is next to the old "right-of-way" and we worry about the safety of our children.

For these reasons, we strongly urge approval of HCR78 and HR71 so jurisdiction is resolved and the unimproved section of Kaimakani Street is properly maintained and area residents will be much safer.

Respectfully,

Negan Adams

[Handwritten Signature]  
Signature

[Redacted Address]  
Address

Aiea HI 96701  
City, State, Zip

**WRITTEN TESTIMONY ONLY**

To: House Committee on Water, Land, & Ocean Resources  
Representative Jerry L. Chang, Chair  
Representative Sharon E. Har, Vice-Chair

Date: April 1, 2011, Conference Room 325, 10:30am.

Re: **HCR78 and HR71 – Ownership of Kaimakani Street; DLNR; City and County of Honolulu**

Vice-Chair Har and Members of the Committee:

As a resident of Halawa Heights in Aiea, we live next to or near the unimproved section of Kaimakani Street (original Camp Smith access road). This has become a major safety hazard since neither the State of Hawaii nor City and the County of Honolulu are willing to assume responsibility for the "right-of-way".

Major safety hazards include:

1. Brush and tall grass which grow unabated and are potential fire hazards. They also are a home and breeding ground for cats, rodents and other animals which are a nuisance to area residents.
2. Most of the old "right-of-way" is uninhabited and unsecured so it provides a concealed area for improper and illegal activities such as loitering, drinking and drugs.
3. A "river" forms during heavy rains and floods low-lying areas and erodes hillsides next to homes.
4. The old "right-of-way" is used for dumping rubbish and bulky items and parking abandoned vehicles.
5. Gus Webling Elementary School is next to the old "right-of-way" and we worry about the safety of our children.


For these reasons, we strongly urge approval of HCR78 and HR71 so jurisdiction is resolved and the unimproved section of Kaimakani Street is properly maintained and area residents will be much safer.

Respectfully,

Frederic Chang

Frederic Chang

Signature

  
Address

  
City, State, Zip



**WRITTEN TESTIMONY ONLY**

To: House Committee on Water, Land, & Ocean Resources  
Representative Jerry L. Chang, Chair  
Representative Sharon E. Har, Vice-Chair

Date: April 1, 2011, Conference Room 325, 10:30am.

Re: **HCR78 and HR71 – Ownership of Kaimakani Street; DLNR; City and County of Honolulu**

Vice-Chair Har and Members of the Committee:

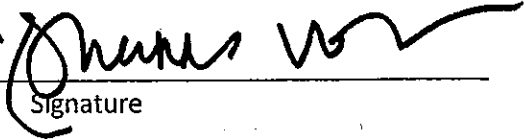
As a resident of Halawa Heights in Aiea, we live next to or near the unimproved section of Kaimakani Street (original Camp Smith access road). This has become a major safety hazard since neither the State of Hawaii nor City and the County of Honolulu are willing to assume responsibility for the "right-of-way".

Major safety hazards include:


1. Brush and tall grass which grow unabated and are potential fire hazards. They also are a home and breeding ground for cats, rodents and other animals which are a nuisance to area residents.
2. Most of the old "right-of-way" is uninhabited and unsecured so it provides a concealed area for improper and illegal activities such as loitering, drinking and drugs.
3. A "river" forms during heavy rains and floods low-lying areas and erodes hillsides next to homes.
4. The old "right-of-way" is used for dumping rubbish and bulky items and parking abandoned vehicles.
5. Gus Webling Elementary School is next to the old "right-of-way" and we worry about the safety of our children.

For these reasons, we strongly urge approval of HCR78 and HR71 so jurisdiction is resolved and the unimproved section of Kaimakani Street is properly maintained and area residents will be much safer.

Respectfully,

Shanna Vonochaffen 

Signature

  
Address

Aiea, HI 96791

City, State, Zip

WRITTEN TESTIMONY ONLY

To: House Committee on Water, Land, & Ocean Resources  
Representative Jerry L. Chang, Chair  
Representative Sharon E. Har, Vice-Chair

Date: April 1, 2011, Conference Room 325, 10:30am.

Re: HCR78 and HR71 – Ownership of Kaimakani Street; DLNR; City and County of Honolulu

Vice-Chair Har and Members of the Committee:

As a resident of Halawa Heights in Aiea, we live next to or near the unimproved section of Kaimakani Street (original Camp Smith access road). This has become a major safety hazard since neither the State of Hawaii nor City and the County of Honolulu are willing to assume responsibility for the "right-of-way".

Major safety hazards include:


1. Brush and tall grass which grow unabated and are potential fire hazards. They also are a home and breeding ground for cats, rodents and other animals which are a nuisance to area residents.
2. Most of the old "right-of-way" is uninhabited and unsecured so it provides a concealed area for improper and illegal activities such as loitering, drinking and drugs.
3. A "river" forms during heavy rains and floods low-lying areas and erodes hillsides next to homes.
4. The old "right-of-way" is used for dumping rubbish and bulky items and parking abandoned vehicles.
5. Gus Webling Elementary School is next to the old "right-of-way" and we worry about the safety of our children.

For these reasons, we strongly urge approval of HCR78 and HR71 so jurisdiction is resolved and the unimproved section of Kaimakani Street is properly maintained and area residents will be much safer.

Respectfully,

CARLY NAGANUMA

  
Signature

  
Address

AIEA, HI, 96701

City, State, Zip

**WRITTEN TESTIMONY ONLY**

To: House Committee on Water, Land, & Ocean Resources  
Representative Jerry L. Chang, Chair  
Representative Sharon E. Har, Vice-Chair

Date: April 1, 2011, Conference Room 325, 10:30am.

Re: **HCR78 and HR71 – Ownership of Kaimakani Street; DLNR; City and County of Honolulu**

Vice-Chair Har and Members of the Committee:

As a resident of Halawa Heights in Aiea, we live next to or near the unimproved section of Kaimakani Street (original Camp Smith access road). This has become a major safety hazard since neither the State of Hawaii nor City and the County of Honolulu are willing to assume responsibility for the "right-of-way".

Major safety hazards include:

1. Brush and tall grass which grow unabated and are potential fire hazards. They also are a home and breeding ground for cats, rodents and other animals which are a nuisance to area residents.
2. Most of the old "right-of-way" is uninhabited and unsecured so it provides a concealed area for improper and illegal activities such as loitering, drinking and drugs.
3. A "river" forms during heavy rains and floods low-lying areas and erodes hillsides next to homes.
4. The old "right-of-way" is used for dumping rubbish and bulky items and parking abandoned vehicles.
5. Gus Webling Elementary School is next to the old "right-of-way" and we worry about the safety of our children.

For these reasons, we strongly urge approval of HCR78 and HR71 so jurisdiction is resolved and the unimproved section of Kaimakani Street is properly maintained and area residents will be much safer.

Respectfully,

STEVEN M. KWONG

Steven M. Kwong  
Signature

[REDACTED]  
Address

AIEA HI 96701  
City, State, Zip

**WRITTEN TESTIMONY ONLY**

To: House Committee on Water, Land, & Ocean Resources  
Representative Jerry L. Chang, Chair  
Representative Sharon E. Har, Vice-Chair

Date: April 1, 2011, Conference Room 325, 10:30am.

Re: **HCR78 and HR71 – Ownership of Kaimakani Street; DLNR; City and County of Honolulu**

Vice-Chair Har and Members of the Committee:

As a resident of Halawa Heights in Aiea, we live next to or near the unimproved section of Kaimakani Street (original Camp Smith access road). This has become a major safety hazard since neither the State of Hawaii nor City and the County of Honolulu are willing to assume responsibility for the "right-of-way".

Major safety hazards include:

1. Brush and tall grass which grow unabated and are potential fire hazards. They also are a home and breeding ground for cats, rodents and other animals which are a nuisance to area residents.
2. Most of the old "right-of-way" is uninhabited and unsecured so it provides a concealed area for improper and illegal activities such as loitering, drinking and drugs.
3. A "river" forms during heavy rains and floods low-lying areas and erodes hillsides next to homes.
4. The old "right-of-way" is used for dumping rubbish and bulky items and parking abandoned vehicles.
5. Gus Webling Elementary School is next to the old "right-of-way" and we worry about the safety of our children.

For these reasons, we strongly urge approval of HCR78 and HR71 so jurisdiction is resolved and the unimproved section of Kaimakani Street is properly maintained and area residents will be much safer.

Respectfully,

Janis Fong-Otani

Janis Fong-Otani

Signature

[REDACTED]  
Address

Aiea, Hi. 96701

City, State, Zip

WRITTEN TESTIMONY ONLY

To: House Committee on Water, Land, & Ocean Resources  
Representative Jerry L. Chang, Chair  
Representative Sharon E. Har, Vice-Chair

Date: April 1, 2011, Conference Room 325, 10:30am.

Re: HCR78 and HR71 – Ownership of Kaimakani Street; DLNR; City and County of Honolulu

Vice-Chair Har and Members of the Committee:

As a resident of Halawa Heights in Aiea, we live next to or near the unimproved section of Kaimakani Street (original Camp Smith access road). This has become a major safety hazard since neither the State of Hawaii nor City and the County of Honolulu are willing to assume responsibility for the "right-of-way".

Major safety hazards include:

1. Brush and tall grass which grow unabated and are potential fire hazards. They also are a home and breeding ground for cats, rodents and other animals which are a nuisance to area residents.
2. Most of the old "right-of-way" is uninhabited and unsecured so it provides a concealed area for improper and illegal activities such as loitering, drinking and drugs.
3. A "river" forms during heavy rains and floods low-lying areas and erodes hillsides next to homes.
4. The old "right-of-way" is used for dumping rubbish and bulky items and parking abandoned vehicles.
5. Gus Webling Elementary School is next to the old "right-of-way" and we worry about the safety of our children.

For these reasons, we strongly urge approval of HCR78 and HR71 so jurisdiction is resolved and the unimproved section of Kaimakani Street is properly maintained and area residents will be much safer.

Respectfully,

Candance E Okunaka

Candance E. Okunaka

Signature

[REDACTED]  
Address

96701  
City, State, Zip

**WRITTEN TESTIMONY ONLY**

To: House Committee on Water, Land, & Ocean Resources  
Representative Jerry L. Chang, Chair  
Representative Sharon E. Har, Vice-Chair

Date: April 1, 2011, Conference Room 325, 10:30am.

Re: **HCR78 and HR71 – Ownership of Kaimakani Street; DLNR; City and County of Honolulu**

Vice-Chair Har and Members of the Committee:

As a resident of Halawa Heights in Aiea, we live next to or near the unimproved section of Kaimakani Street (original Camp Smith access road). This has become a major safety hazard since neither the State of Hawaii nor City and the County of Honolulu are willing to assume responsibility for the "right-of-way".

Major safety hazards include:

1. Brush and tall grass which grow unabated and are potential fire hazards. They also are a home and breeding ground for cats, rodents and other animals which are a nuisance to area residents.
2. Most of the old "right-of-way" is uninhabited and unsecured so it provides a concealed area for improper and illegal activities such as loitering, drinking and drugs.
3. A "river" forms during heavy rains and floods low-lying areas and erodes hillsides next to homes.
4. The old "right-of-way" is used for dumping rubbish and bulky items and parking abandoned vehicles.
5. Gus Webling Elementary School is next to the old "right-of-way" and we worry about the safety of our children.

For these reasons, we strongly urge approval of HCR78 and HR71 so jurisdiction is resolved and the unimproved section of Kaimakani Street is properly maintained and area residents will be much safer.

Respectfully,

Denis M. Okinaka

Denis M. Okinaka

Signature

[REDACTED]  
Address

96701  
City, State, Zip

WRITTEN TESTIMONY ONLY

To: House Committee on Water, Land, & Ocean Resources  
Representative Jerry L. Chang, Chair  
Representative Sharon E. Har, Vice-Chair

Date: April 1, 2011, Conference Room 325, 10:30am.

Re: HCR78 and HR71 – Ownership of Kaimakani Street; DLNR; City and County of Honolulu

Vice-Chair Har and Members of the Committee:

As a resident of Halawa Heights in Aiea, we live next to or near the unimproved section of Kaimakani Street (original Camp Smith access road). This has become a major safety hazard since neither the State of Hawaii nor City and the County of Honolulu are willing to assume responsibility for the "right-of-way".

Major safety hazards include:

1. Brush and tall grass which grow unabated and are potential fire hazards. They also are a home and breeding ground for cats, rodents and other animals which are a nuisance to area residents.
2. Most of the old "right-of-way" is uninhabited and unsecured so it provides a concealed area for improper and illegal activities such as loitering, drinking and drugs.
3. A "river" forms during heavy rains and floods low-lying areas and erodes hillsides next to homes.
4. The old "right-of-way" is used for dumping rubbish and bulky items and parking abandoned vehicles.
5. Gus Webling Elementary School is next to the old "right-of-way" and we worry about the safety of our children.

For these reasons, we strongly urge approval of HCR78 and HR71 so jurisdiction is resolved and the unimproved section of Kaimakani Street is properly maintained and area residents will be much safer.

Respectfully,

ARNOLD MADRAGA

Arnold Madraga

Signature

99-922

[REDACTED]

Address

AIEA

Hi. 96701

City, State, Zip

**WRITTEN TESTIMONY ONLY**

To: House Committee on Water, Land, & Ocean Resources  
Representative Jerry L. Chang, Chair  
Representative Sharon E. Har, Vice-Chair

Date: April 1, 2011, Conference Room 325, 10:30am.

Re: **HCR78 and HR71 – Ownership of Kaimakani Street; DLNR; City and County of Honolulu**

Vice-Chair Har and Members of the Committee:

As a resident of Halawa Heights in Aiea, we live next to or near the unimproved section of Kaimakani Street (original Camp Smith access road). This has become a major safety hazard since neither the State of Hawaii nor City and the County of Honolulu are willing to assume responsibility for the "right-of-way".

Major safety hazards include:

1. Brush and tall grass which grow unabated and are potential fire hazards. They also are a home and breeding ground for cats, rodents and other animals which are a nuisance to area residents.
2. Most of the old "right-of-way" is uninhabited and unsecured so it provides a concealed area for improper and illegal activities such as loitering, drinking and drugs.
3. A "river" forms during heavy rains and floods low-lying areas and erodes hillsides next to homes.
4. The old "right-of-way" is used for dumping rubbish and bulky items and parking abandoned vehicles.
5. Gus Webling Elementary School is next to the old "right-of-way" and we worry about the safety of our children.

For these reasons, we strongly urge approval of HCR78 and HR71 so jurisdiction is resolved and the unimproved section of Kaimakani Street is properly maintained and area residents will be much safer.

Respectfully,

HAZEL PAGDILAO



Signature

Address

City, State, Zip



**WRITTEN TESTIMONY ONLY**

To: House Committee on Water, Land, & Ocean Resources  
Representative Jerry L. Chang, Chair  
Representative Sharon E. Har, Vice-Chair

Date: April 1, 2011, Conference Room 325, 10:30am.

Re: **HCR78 and HR71 – Ownership of Kaimakani Street; DLNR; City and County of Honolulu**

Vice-Chair Har and Members of the Committee:

As a resident of Halawa Heights in Aiea, we live next to or near the unimproved section of Kaimakani Street (original Camp Smith access road). This has become a major safety hazard since neither the State of Hawaii nor City and the County of Honolulu are willing to assume responsibility for the "right-of-way".


Major safety hazards include:

1. Brush and tall grass which grow unabated and are potential fire hazards. They also are a home and breeding ground for cats, rodents and other animals which are a nuisance to area residents.
2. Most of the old "right-of-way" is uninhabited and unsecured so it provides a concealed area for improper and illegal activities such as loitering, drinking and drugs.
3. A "river" forms during heavy rains and floods low-lying areas and erodes hillsides next to homes.
4. The old "right-of-way" is used for dumping rubbish and bulky items and parking abandoned vehicles.
5. Gus Webling Elementary School is next to the old "right-of-way" and we worry about the safety of our children.

For these reasons, we strongly urge approval of HCR78 and HR71 so jurisdiction is resolved and the unimproved section of Kaimakani Street is properly maintained and area residents will be much safer.

Respectfully,

J. HARING

  
Signature

Address

City, State, Zip

**WRITTEN TESTIMONY ONLY**

To: House Committee on Water, Land, & Ocean Resources  
Representative Jerry L. Chang, Chair  
Representative Sharon E. Har, Vice-Chair

Date: April 1, 2011, Conference Room 325, 10:30am.

Re: HCR78 and HR71 – Ownership of Kaimakani Street; DLNR; City and County of Honolulu

Vice-Chair Har and Members of the Committee:

As a resident of Halawa Heights in Aiea, we live next to or near the unimproved section of Kaimakani Street (original Camp Smith access road). This has become a major safety hazard since neither the State of Hawaii nor City and the County of Honolulu are willing to assume responsibility for the "right-of-way".

Major safety hazards include:

1. Brush and tall grass which grow unabated and are potential fire hazards. They also are a home and breeding ground for cats, rodents and other animals which are a nuisance to area residents.
2. Most of the old "right-of-way" is uninhabited and unsecured so it provides a concealed area for improper and illegal activities such as loitering, drinking and drugs.
3. A "river" forms during heavy rains and floods low-lying areas and erodes hillsides next to homes.
4. The old "right-of-way" is used for dumping rubbish and bulky items and parking abandoned vehicles.
5. Gus Webling Elementary School is next to the old "right-of-way" and we worry about the safety of our children.

For these reasons, we strongly urge approval of HCR78 and HR71 so jurisdiction is resolved and the unimproved section of Kaimakani Street is properly maintained and area residents will be much safer.

Respectfully,

Lillian Kishi

Lillian Kishi  
Signature

[REDACTED]  
Address

Aiea, HI 96701  
City, State, Zip

**WRITTEN TESTIMONY ONLY**

To: House Committee on Water, Land, & Ocean Resources  
Representative Jerry L. Chang, Chair  
Representative Sharon E. Har, Vice-Chair

Date: April 1, 2011, Conference Room 325, 10:30am.

Re: HCR78 and HR71 – Ownership of Kaimakani Street; DLNR; City and County of Honolulu

Vice-Chair Har and Members of the Committee:

As a resident of Halawa Heights in Aiea, we live next to or near the unimproved section of Kaimakani Street (original Camp Smith access road). This has become a major safety hazard since neither the State of Hawaii nor City and the County of Honolulu are willing to assume responsibility for the "right-of-way".

Major safety hazards include:

1. Brush and tall grass which grow unabated and are potential fire hazards. They also are a home and breeding ground for cats, rodents and other animals which are a nuisance to area residents.
2. Most of the old "right-of-way" is uninhabited and unsecured so it provides a concealed area for improper and illegal activities such as loitering, drinking and drugs.
3. A "river" forms during heavy rains and floods low-lying areas and erodes hillsides next to homes.
4. The old "right-of-way" is used for dumping rubbish and bulky items and parking abandoned vehicles.
5. Gus Webling Elementary School is next to the old "right-of-way" and we worry about the safety of our children.

For these reasons, we strongly urge approval of HCR78 and HR71 so jurisdiction is resolved and the unimproved section of Kaimakani Street is properly maintained and area residents will be much safer.

Respectfully,

Warren Wakamatsu

Jane Kalamet

Signature

Address

Aiea HI 96701

City, State, Zip

*Handwritten scribbles*

**WRITTEN TESTIMONY ONLY**

To: House Committee on Water, Land, & Ocean Resources  
Representative Jerry L. Chang, Chair  
Representative Sharon E. Har, Vice-Chair

Date: April 1, 2011, Conference Room 325, 10:30am.

Re: **HCR78 and HR71 – Ownership of Kaimakani Street; DLNR; City and County of Honolulu**

Vice-Chair Har and Members of the Committee:

As a resident of Halawa Heights in Aiea, we live next to or near the unimproved section of Kaimakani Street (original Camp Smith access road). This has become a major safety hazard since neither the State of Hawaii nor City and the County of Honolulu are willing to assume responsibility for the "right-of-way".

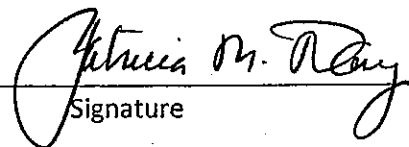
Major safety hazards include:


1. Brush and tall grass which grow unabated and are potential fire hazards. They also are a home and breeding ground for cats, rodents and other animals which are a nuisance to area residents.
2. Most of the old "right-of-way" is uninhabited and unsecured so it provides a concealed area for improper and illegal activities such as loitering, drinking and drugs.
3. A "river" forms during heavy rains and floods low-lying areas and erodes hillsides next to homes.
4. The old "right-of-way" is used for dumping rubbish and bulky items and parking abandoned vehicles.
5. Gus Webling Elementary School is next to the old "right-of-way" and we worry about the safety of our children.

For these reasons, we strongly urge approval of HCR78 and HR71 so jurisdiction is resolved and the unimproved section of Kaimakani Street is properly maintained and area residents will be much safer.

Respectfully,

PATRICIA M. DANG

  
Signature

  
Address

Aiea, Hi 96701

City, State, Zip

**WRITTEN TESTIMONY ONLY**

To: House Committee on Water, Land, & Ocean Resources  
Representative Jerry L. Chang, Chair  
Representative Sharon E. Har, Vice-Chair

Date: April 1, 2011, Conference Room 325, 10:30am.

Re: **HCR78 and HR71 – Ownership of Kaimakani Street; DLNR; City and County of Honolulu**

Vice-Chair Har and Members of the Committee:

As a resident of Halawa Heights in Aiea, we live next to or near the unimproved section of Kaimakani Street (original Camp Smith access road). This has become a major safety hazard since neither the State of Hawaii nor City and the County of Honolulu are willing to assume responsibility for the "right-of-way".

Major safety hazards include:

1. Brush and tall grass which grow unabated and are potential fire hazards. They also are a home and breeding ground for cats, rodents and other animals which are a nuisance to area residents.
2. Most of the old "right-of-way" is uninhabited and unsecured so it provides a concealed area for improper and illegal activities such as loitering, drinking and drugs.
3. A "river" forms during heavy rains and floods low-lying areas and erodes hillsides next to homes.
4. The old "right-of-way" is used for dumping rubbish and bulky items and parking abandoned vehicles.
5. Gus Webling Elementary School is next to the old "right-of-way" and we worry about the safety of our children.

For these reasons, we strongly urge approval of HCR78 and HR71 so jurisdiction is resolved and the unimproved section of Kaimakani Street is properly maintained and area residents will be much safer.

Respectfully,

Nancy N Yamashita

Nancy N Yamashita  
Signature

[Redacted Address]

Address

Aiea HI 96701  
City, State, Zip

**WRITTEN TESTIMONY ONLY**

To: House Committee on Water, Land, & Ocean Resources  
Representative Jerry L. Chang, Chair  
Representative Sharon E. Har, Vice-Chair

Date: April 1, 2011, Conference Room 325, 10:30am.

Re: **HCR78 and HR71 – Ownership of Kaimakani Street; DLNR; City and County of Honolulu**

Vice-Chair Har and Members of the Committee:

As a resident of Halawa Heights in Aiea, we live next to or near the unimproved section of Kaimakani Street (original Camp Smith access road). This has become a major safety hazard since neither the State of Hawaii nor City and the County of Honolulu are willing to assume responsibility for the "right-of-way".

Major safety hazards include:

1. Brush and tall grass which grow unabated and are potential fire hazards. They also are a home and breeding ground for cats, rodents and other animals which are a nuisance to area residents.
2. Most of the old "right-of-way" is uninhabited and unsecured so it provides a concealed area for improper and illegal activities such as loitering, drinking and drugs.
3. A "river" forms during heavy rains and floods low-lying areas and erodes hillsides next to homes.
4. The old "right-of-way" is used for dumping rubbish and bulky items and parking abandoned vehicles.
5. Gus Webling Elementary School is next to the old "right-of-way" and we worry about the safety of our children.

For these reasons, we strongly urge approval of HCR78 and HR71 so jurisdiction is resolved and the unimproved section of Kaimakani Street is properly maintained and area residents will be much safer.

Respectfully,

Sonja Tyau

Sonja Tyau  
Signature

  
Address

Aiea, HI 96701  
City/State, Zip

**WRITTEN TESTIMONY ONLY**

To: House Committee on Water, Land, & Ocean Resources  
Representative Jerry L. Chang, Chair  
Representative Sharon E. Har, Vice-Chair

Date: April 1, 2011, Conference Room 325, 10:30am.

Re: **HCR78 and HR71 – Ownership of Kaimakani Street; DLNR; City and County of Honolulu**

Vice-Chair Har and Members of the Committee:

As a resident of Halawa Heights in Aiea, we live next to or near the unimproved section of Kaimakani Street (original Camp Smith access road). This has become a major safety hazard since neither the State of Hawaii nor City and the County of Honolulu are willing to assume responsibility for the "right-of-way".

Major safety hazards include:

1. Brush and tall grass which grow unabated and are potential fire hazards. They also are a home and breeding ground for cats, rodents and other animals which are a nuisance to area residents.
2. Most of the old "right-of-way" is uninhabited and unsecured so it provides a concealed area for improper and illegal activities such as loitering, drinking and drugs.
3. A "river" forms during heavy rains and floods low-lying areas and erodes hillsides next to homes.
4. The old "right-of-way" is used for dumping rubbish and bulky items and parking abandoned vehicles.
5. Gus Webling Elementary School is next to the old "right-of-way" and we worry about the safety of our children.

For these reasons, we strongly urge approval of HCR78 and HR71 so jurisdiction is resolved and the unimproved section of Kaimakani Street is properly maintained and area residents will be much safer.

Respectfully,

Luther Tyau

*Luther Tyau*  
Signature

[Redacted]  
Address

Aiea, HI 96701  
City, State, Zip

**WRITTEN TESTIMONY ONLY**

To: House Committee on Water, Land, & Ocean Resources  
Representative Jerry L. Chang, Chair  
Representative Sharon E. Har, Vice-Chair

Date: April 1, 2011, Conference Room 325, 10:30am.

Re: **HCR78 and HR71 – Ownership of Kaimakani Street; DLNR; City and County of Honolulu**

Vice-Chair Har and Members of the Committee:

As a resident of Halawa Heights in Aiea, we live next to or near the unimproved section of Kaimakani Street (original Camp Smith access road). This has become a major safety hazard since neither the State of Hawaii nor City and the County of Honolulu are willing to assume responsibility for the "right-of-way".

Major safety hazards include:

1. Brush and tall grass which grow unabated and are potential fire hazards. They also are a home and breeding ground for cats, rodents and other animals which are a nuisance to area residents.
2. Most of the old "right-of-way" is uninhabited and unsecured so it provides a concealed area for improper and illegal activities such as loitering, drinking and drugs.
3. A "river" forms during heavy rains and floods low-lying areas and erodes hillsides next to homes.
4. The old "right-of-way" is used for dumping rubbish and bulky items and parking abandoned vehicles.
5. Gus Webling Elementary School is next to the old "right-of-way" and we worry about the safety of our children.


For these reasons, we strongly urge approval of HCR78 and HR71 so jurisdiction is resolved and the unimproved section of Kaimakani Street is properly maintained and area residents will be much safer.


ALBERT MANUEA

\_\_\_\_\_

\_\_\_\_\_

Respectfully,

  
\_\_\_\_\_  
Signature

  
\_\_\_\_\_  
Address

Aiea HI, 96701

City, State, Zip



**WRITTEN TESTIMONY ONLY**

To: House Committee on Water, Land, & Ocean Resources  
Representative Jerry L. Chang, Chair  
Representative Sharon E. Har, Vice-Chair

Date: April 1, 2011, Conference Room 325, 10:30am.

Re: **HCR78 and HR71 – Ownership of Kaimakani Street; DLNR; City and County of Honolulu**

Vice-Chair Har and Members of the Committee:

As a resident of Halawa Heights in Aiea, we live next to or near the unimproved section of Kaimakani Street (original Camp Smith access road). This has become a major safety hazard since neither the State of Hawaii nor City and the County of Honolulu are willing to assume responsibility for the "right-of-way".

Major safety hazards include:

1. Brush and tall grass which grow unabated and are potential fire hazards. They also are a home and breeding ground for cats, rodents and other animals which are a nuisance to area residents.
2. Most of the old "right-of-way" is uninhabited and unsecured so it provides a concealed area for improper and illegal activities such as loitering, drinking and drugs.
3. A "river" forms during heavy rains and floods low-lying areas and erodes hillsides next to homes.
4. The old "right-of-way" is used for dumping rubbish and bulky items and parking abandoned vehicles.
5. Gus Webling Elementary School is next to the old "right-of-way" and we worry about the safety of our children.

For these reasons, we strongly urge approval of HCR78 and HR71 so jurisdiction is resolved and the unimproved section of Kaimakani Street is properly maintained and area residents will be much safer.

Respectfully,

MADELINE GALACGAC

  
\_\_\_\_\_  
Signature

WA  
\_\_\_\_\_  
  
\_\_\_\_\_

  
\_\_\_\_\_  
Address

Hon. HI. 96810 96701  
\_\_\_\_\_  
City, State, Zip












UNLAWFUL  
TO LITTER  
STREETS OR  
PUBLIC PLACES  
\$250<sup>00</sup> FINE



**GOVERNMENT  
PROPERTY**

**NO  
PARKING**

STATE OF HAWAII  
DEPARTMENT OF LAND &  
NATURAL RESOURCES



GOVERNMENT  
PROPERTY  
**NO  
PARKING**

U.S. GOVERNMENT PRINTING OFFICE: 1967 O 300-000



**KEEP OUT  
GOVERNMENT  
PROPERTY**

**NO TRESPASSING,  
DUMPING OR LITTERING.**

**VIOLATORS WILL BE PROSECUTED  
PURSUANT TO HAWAII REVISED STATUTES,  
SECTION 708-815 AND 706-640**

GOVERNMENT  
PROPERTY  
**NO**  
VIOLATORS WILL  
BE PROSECUTED

GOVERNMENT  
PROPERTY

NO  
NO

NO  
NO

NO  
NO

NO  
NO

NO  
NO  
NO  
NO

